













## Shelter/NFI Distributions

-  Emergency Shelter Kit
-  Non-Food Items
-  Recovery Shelter Kit

### Legend:

 IOM Office

### Affected Persons

-  Less than 20,000
-  20,000 - 65,000
-  65,000 - 150,000
-  150,000 - 350,000
-  More than 350,000
-  No data available

Data Source: DSWD  
 Map Sources: NE, COD  
 Date: 14 Dec 2013  
 Feedback: cccmmanila@iom.int

1 cm = 18 km

The boundaries and names shown and the designations used on this map do not imply official endorsement or acceptance by the International Organization for Migration

